

Geography

Year 5 Term 6



Prior Learning

Topographical Map

A topographical map shows the shape and features of the land including mountains, rivers, lakes and valleys.

Using an Atlas

An **atlas** shows maps of **continents**, countries, **oceans** and the **physical features** of a place. Its contents page shows a list of all the maps and the page that they can be found on. The index page lists, in alphabetical order, all of the countries, cities and towns that can be found in the **atlas** and shows which page number to look on.

Climate


Countries around the world have different **climates**. **Climates** can be sorted into the following zones: warm, cold (or polar), **tropical** and **temperate**. Countries near the equator tend to have a hotter **climate**. Different animals are better suited to living in countries with a particular **climate**.

How the Weather Affects Us

The weather **affects** what we do and what we wear. If it is rainy, we wear **waterproof** clothes when we go outside.



If it is hot, we need to wear sun cream and a sun hat.



What are human and physical geography?

What are the important facts?

Capital City

Population

Area

Language Spoken

Main Type of Land Use


Average Warmest Month

Average Coldest Month

Average Annual Precipitation


Physical Geography

Oceans, lakes, mountains, rivers, **weather** and **climate** patterns.



Human Geography

Country/region boundaries, buildings, roads, language, religion, government.



Key Vocabulary

agriculture	Land used for growing crops and keeping livestock.
arable	Land used for producing crops.
climate	The usual or average weather conditions over a long period of time.
continent	A large area of land divided into countries .
country	An area defined by its people, culture, language, geography and government.
human geography	Anything in an area that is not naturally occurring and that has been shaped by people.
landscapes	An area of land and everything you can see on it.
physical geography	Anything in an area that is naturally occurring.
population	The number of people living in an area.
precipitation	Water particles that fall from a cloud as rain, hail, sleet or snow.
weather	The specific atmospheric conditions on a given day including temperature and rainfall.